State of Wyoming Corner Record

(in compliance with the *CORNER PERPETUATION AND FILING ACT*, Wyoming Statutes, 1977 Section 36-11-101, et. seq., and the Rules and Regulations of the Board of Professional Engineers and Professional Land Surveyors)

Reverse side of this form may be used if more space is needed.

Record of original survey and citation of source of historical information (if corner is lost or obliterated). Description of corner monumentation evidence found and/or monument and accessories established to perpetuate the location of this corner. Sketch of relative location of monument, accessories, and reference points with course and distance to adjacent corner(s) (if determined in this survey). Method and rationale for reestablishment of lost or obliterated corner.

FOUND: 5/8" X 24" REBAR, ALSO FOUND BOTTLE CAP REFERENCE MARKERS WITH SMALL PK NAILS ON FENCE-POSTS. NO CORNER RECORD ON FILE. ORIGIN UNKNOWN

GLO RECORD: SANDSTONE 16" X 14" X 6" 10" DEEP MARKED 5 NOTCHES E, 4 NOTCHES S

SET: 3" CAP DRIVEN ON A 5/8" X 24" REBAR, STAMPED ACCORDINGLY SEE MONUMENT INSCRIPTION SKETCH

REFERENCES: PK NAIL WITH 2" WASHER STAMPED "PE & LS 707" IN FENCEPOSTS

Reference Locations

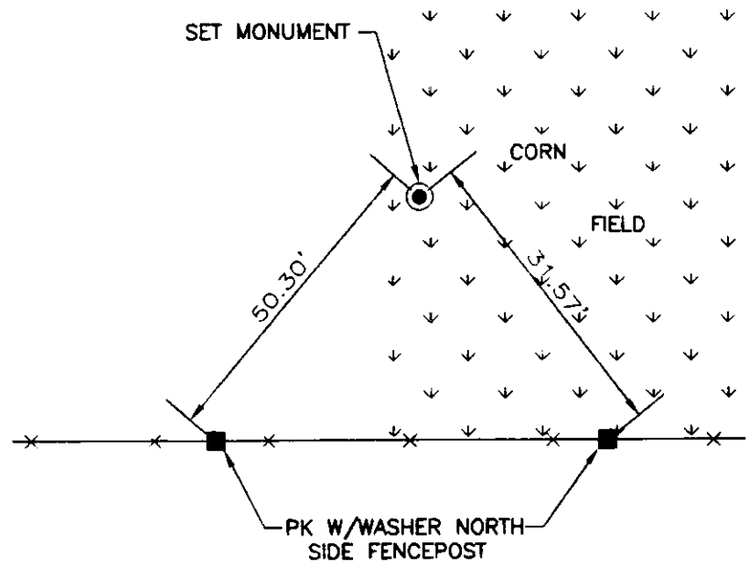

Monument Location

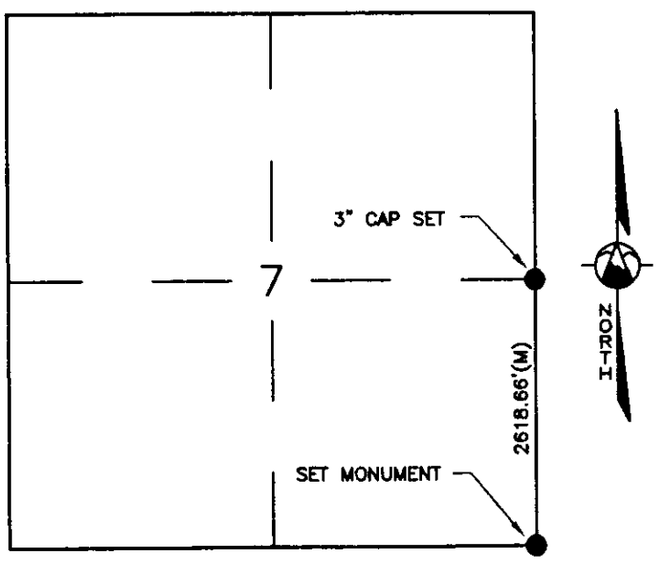

Monument Inscripition

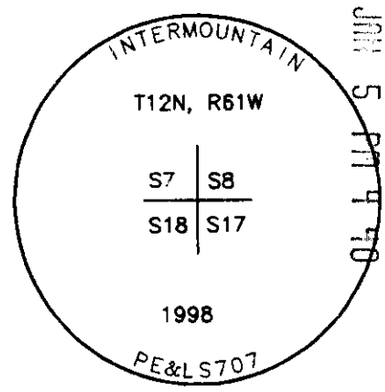

89 JAN 5 PM 4 40
241971
COUNTY CLERK

Date of Field Work: 10/1/98 Office Reference: 3112

Cross Index Plat

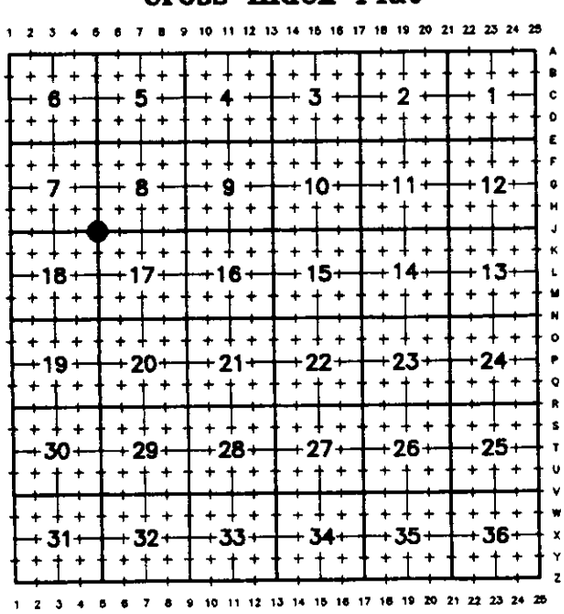

Firm/Agency, Address

INTERMOUNTAIN PROFESSIONAL SERVICES
5801 OSAGE AVENUE
CHEYENNE, WYOMING 82009
Ph: (307) 632-3138
Fax: (307) 632-3194

This corner record was prepared by me or under my direction and supervision.

SEAL & SIGNATURE

Corner Name SECTION CORNER Section 7, T 12 N, R 61 W, 6th P.M. Cross-Index No.: I-5

County: LARAMIE Wyoming

BOOK 1506